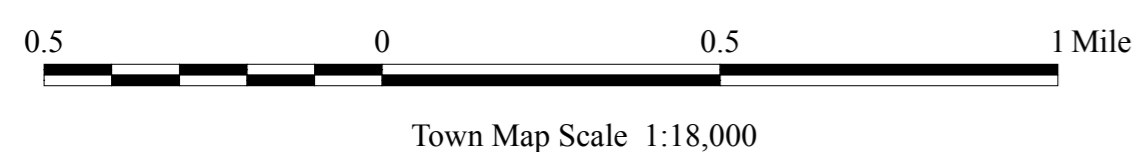

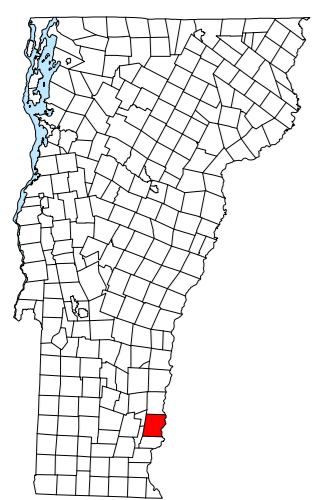


Road Map

Town of Westminster, Vt.

November 2006



- Interstate highway
- Federal or state highway
- Class 1 town highway (paved)
- Class 2 town highway - paved
- Class 2 town highway - unpaved
- Class 3 town highway - paved
- Class 3 town highway - unpaved
- Class 4 town highway (unpaved)
- Legal town trail
- Private road/drive
- Railroad
- Stream
- River or pond
- Town boundary
- Symbol indicates change in road name
- Impassable road

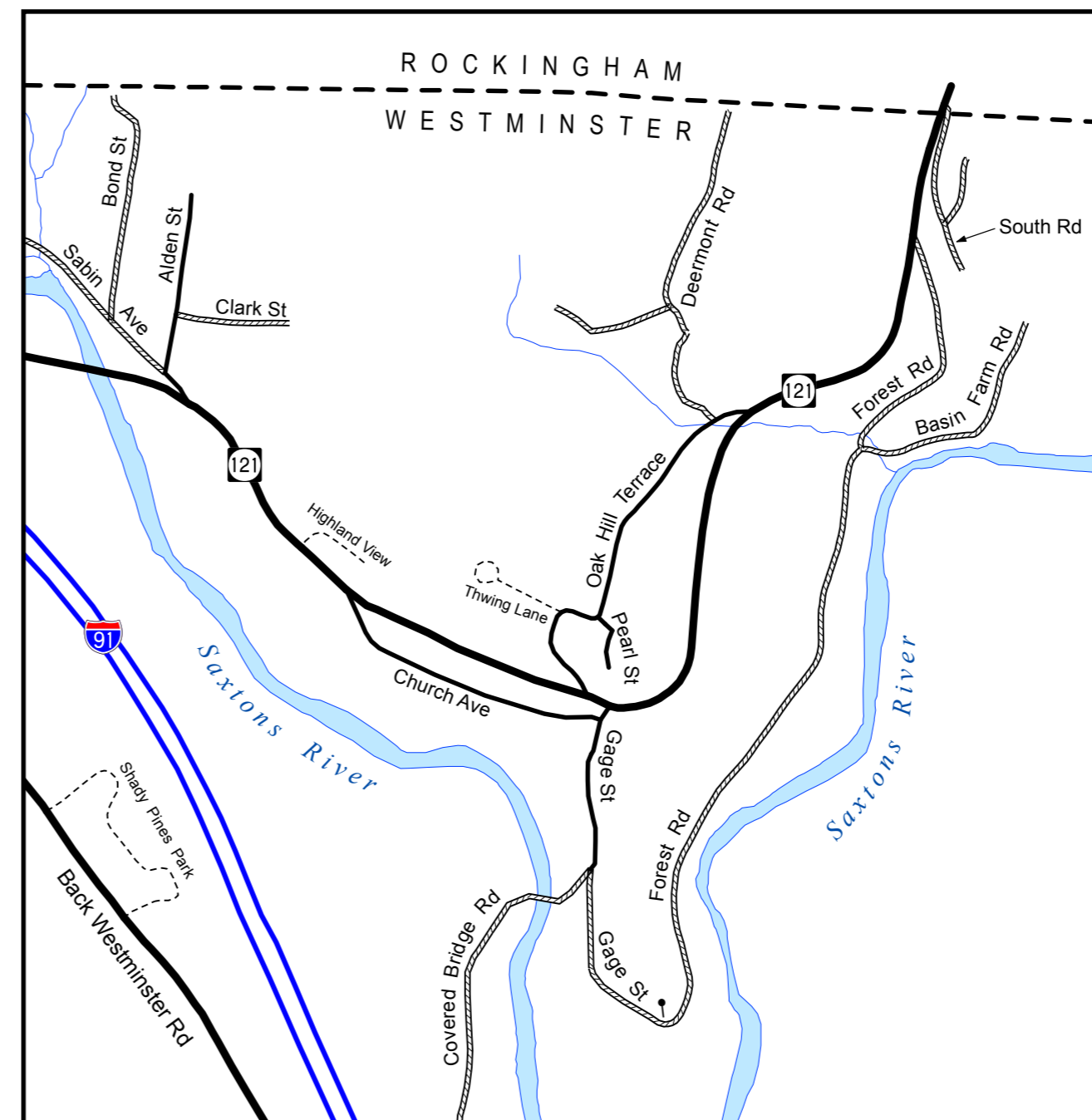
Data sources:

- Highway data are from Vt. Agency of Transportation sources (VGIS data layer RDSimmm). Data were corrected and updated by Windham Regional Commission in 2006 using Vermont digital orthophotos and information provided by the Town of Westminster.

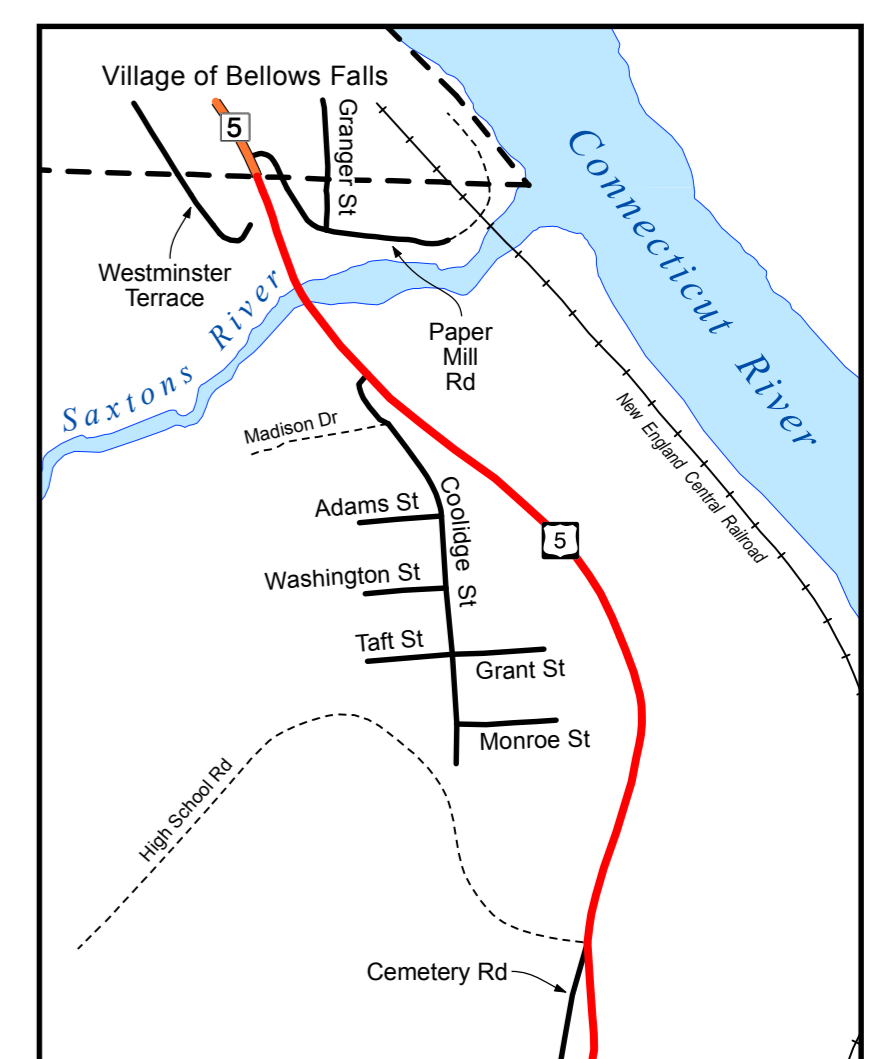
- Highway attributes (i.e. class and pavement) are from AOT highway maps. These data were corrected by WRC GIS staff in 2006 using information provided by the Town of Westminster.

- Railroad data were taken from VGIS data layer RR. These data were developed by digitizing railroad centerlines from 1:5000 orthophotos.

- Surface waters are from the Vermont Hydrography Dataset (VGIS data layer SWmmmm). The dataset was generated at a scale of 1:5000 and was developed using digital orthophotos, topographic maps, color infra-red aerial photography and other ancillary data sources.



North Westminster (Gageville)



Kissell Hill Area



Map Inset Scale 1:7,920 (1"=1/8 mile)