
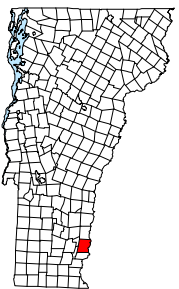


Special Sites and Areas

Town of Westminister, Vt.

July 2015

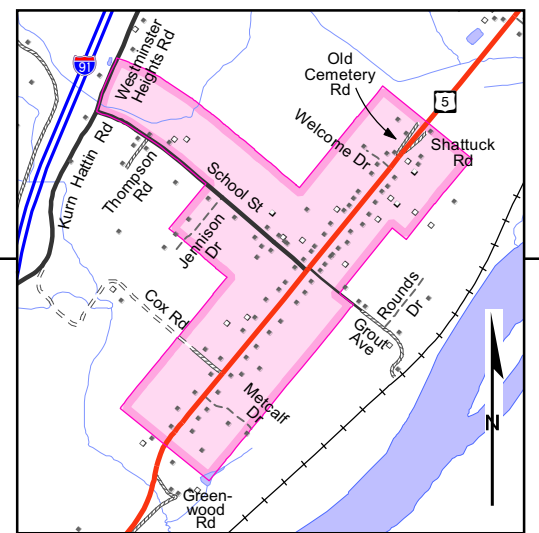


- Historical Preservation Overlay District
- Ridgeline Protection Overlay District
- Agricultural Land Overlay District

Data sources:

- The Ridgeline Protection Overlay District is a zoning overlay district effective April 29, 2009. District boundaries were defined by the Town of Westminister and digitized by Windham Regional Commission. Boundaries are in some cases based on elevation, following contours generated from USGS 1:24000 Digital Elevation Models.

- The Agricultural Overlay District is a zoning overlay district which includes lands protected for agricultural use, such as lands obtaining a score of 195 or higher in the "Summary Report: Agricultural Land Evaluation and Site Assessment, Westminister, Vermont, 1990. Lands were digitized by Windham Regional Commission from Vermont orthophotos.



Historical Preservation Overlay
Westminister Village

0 1,000 2,000 3,000 4,000 Feet

- The Historical Overlay District is a zoning overlay district that is, with one exception, lands 600 feet from the centerline of certain roads in the village of Westminister. The boundary was digitized by Windham Regional Commission.

2,000 0 2,000 4,000 6,000 8,000 10,000 Feet

0.5 0 0.5 1 1.5 2 Miles